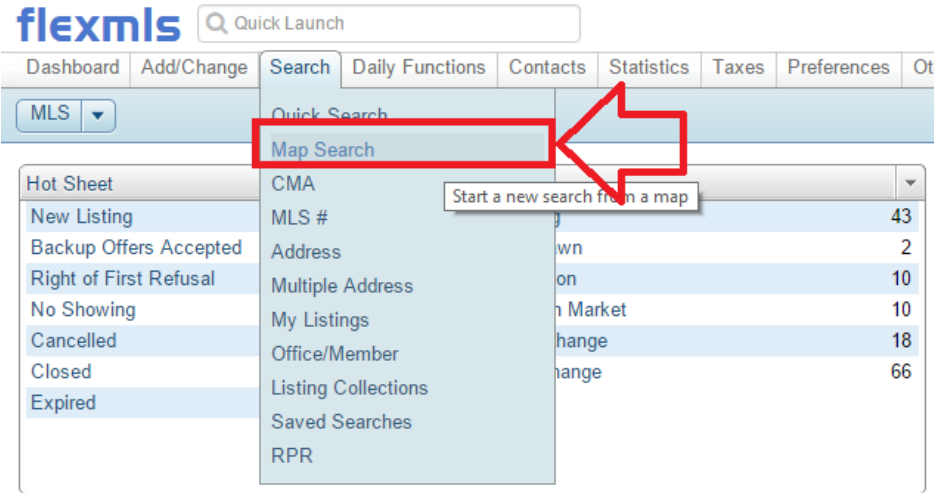


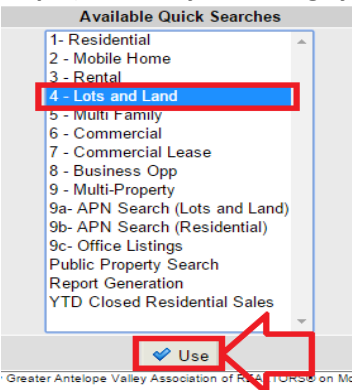
How to View Land Plots in Flex

Note: This guide is designed to show you how to find and use overlays. There will be a guide showing you how to create an overlay.

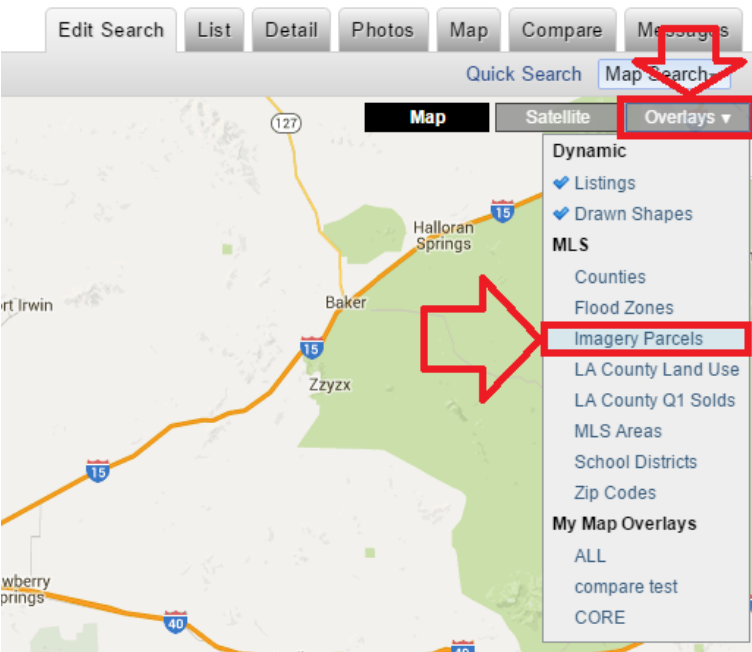
Step 1) Go to "Search" then "Map" Search



Step 2) Choose your listing type. (For this example we will do residential).

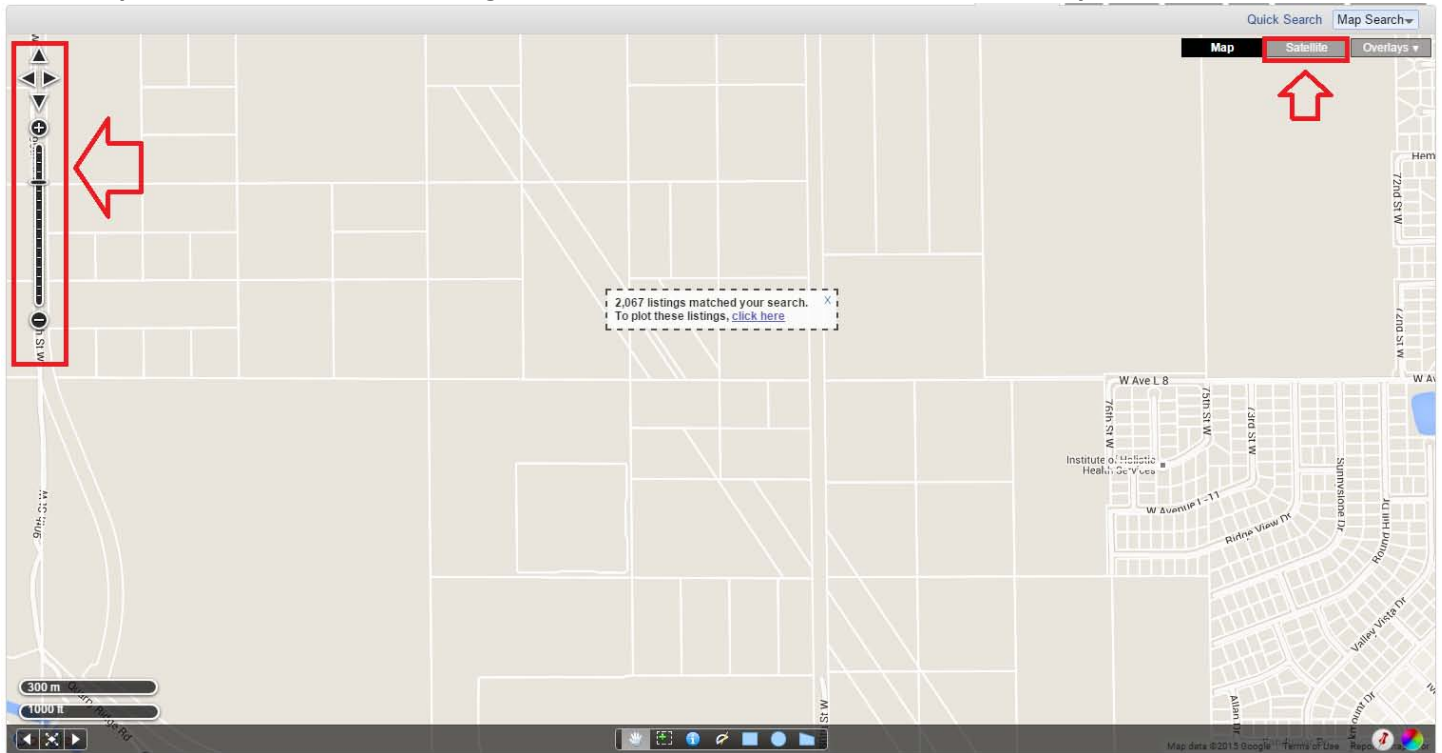


Step 3) On the right hand side of the Map Click on "Overlays" then choose "Imagery Parcels".



Step 4) View applied Overlay

- Note: You have to be zoomed in a good amount to see the results (The white outlines are the parcel outlines)
- If you want to view a better image click the "Satellite" view to the left of "Overlays"



Step 5) Satellite View

